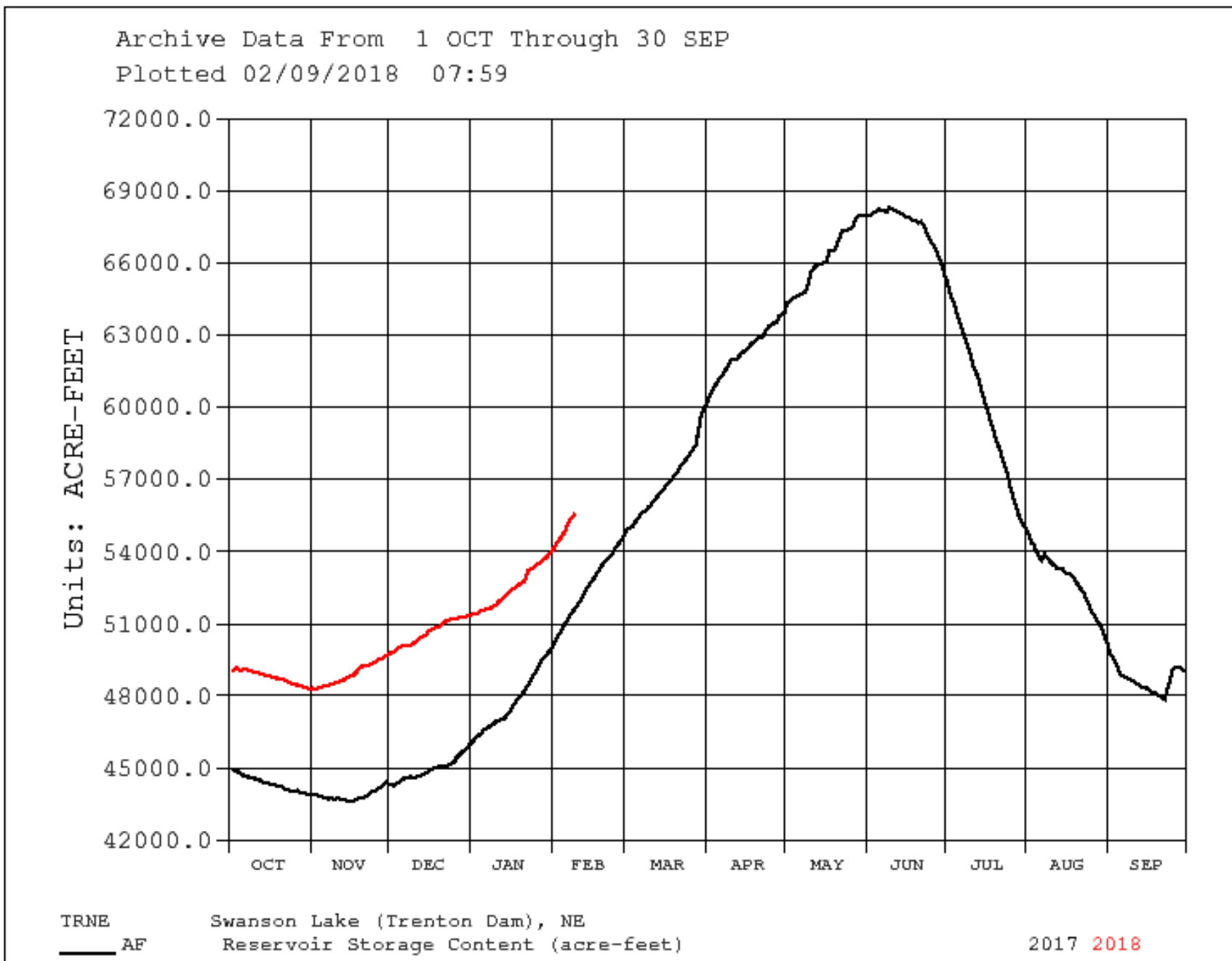


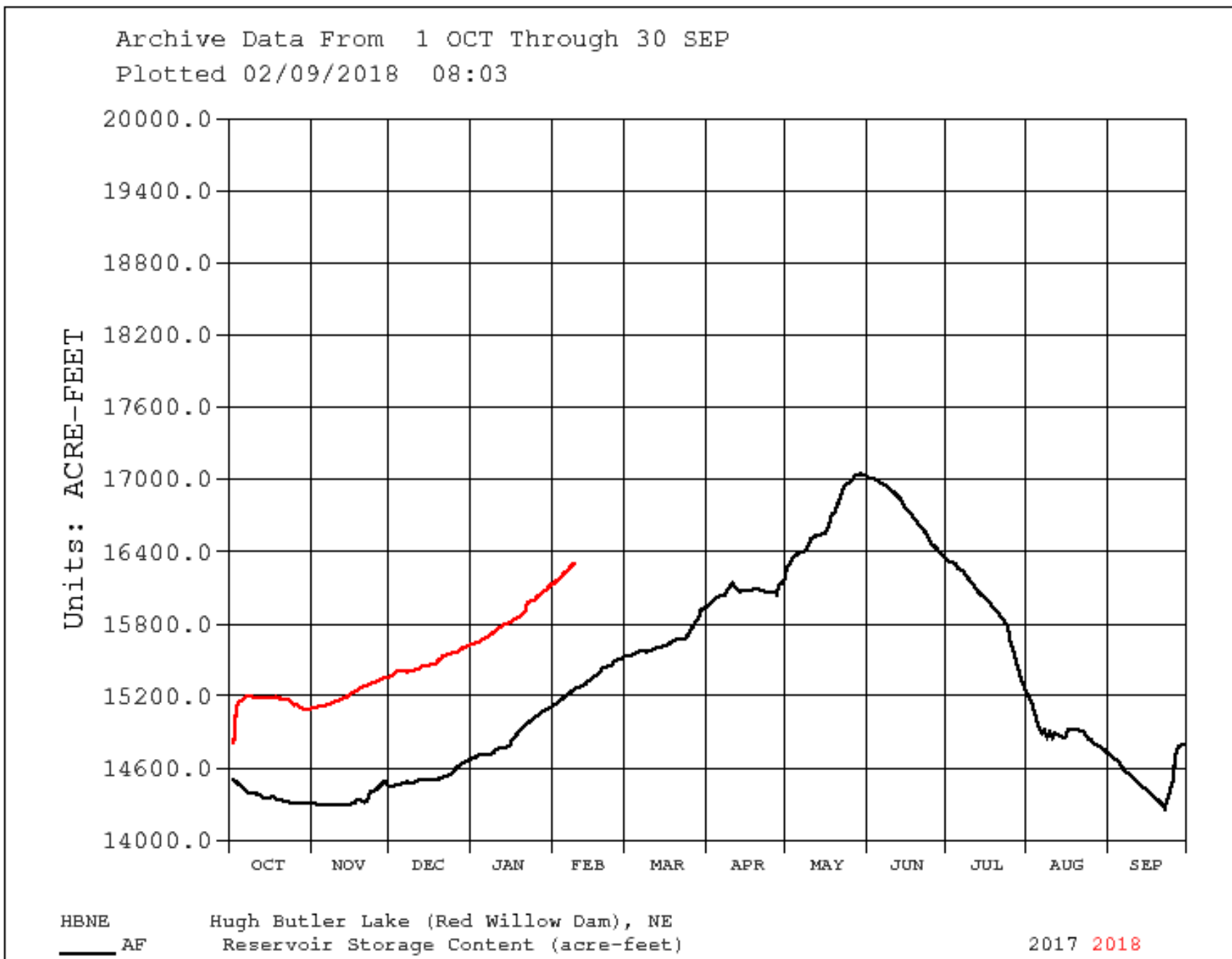
Frenchman Cambridge 2018 Storage Water Supply

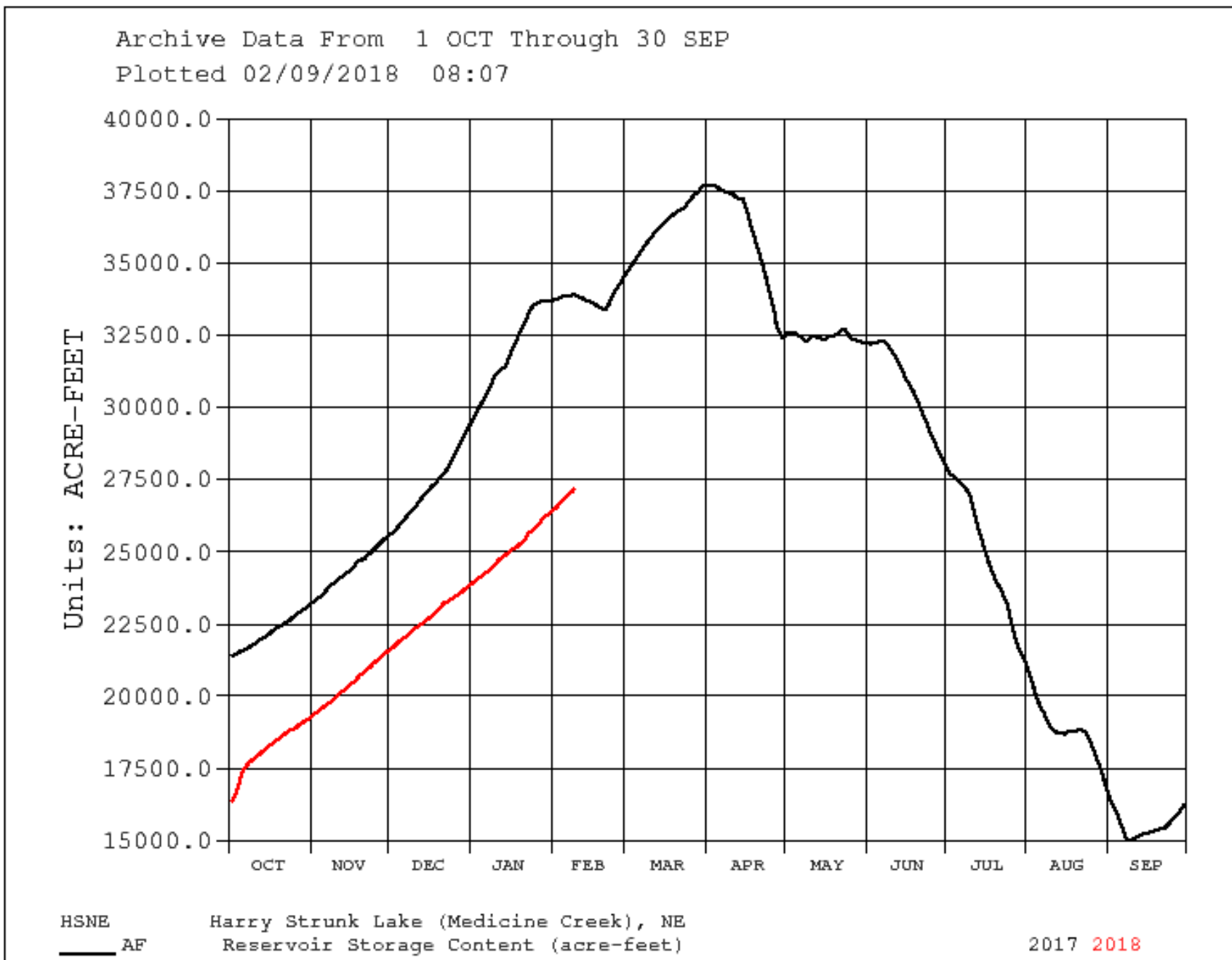
Reservoir Content / Irrigation Supply

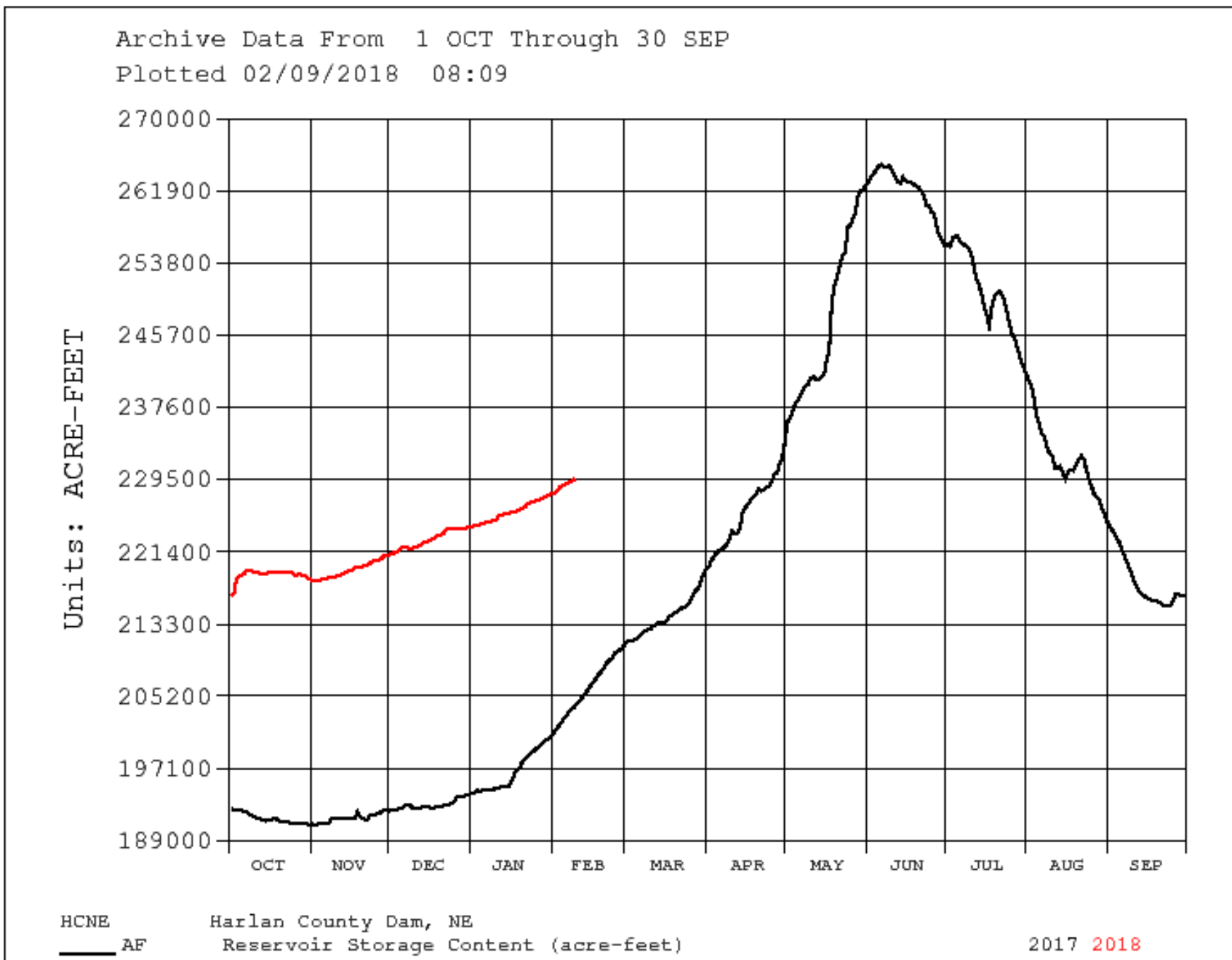
Reservoirs 2018	Swanson		Hugh Butler		Harry Strunk		Total AF
	Elevation	Acre-Feet	Elevation	Acre-Feet	Elevation	Acre-Feet	AF
Top of Irrigation Pool	2752.00	110,175	2581.80	36,224	2366.10	34,647	181,046
FCID Contracted Shut Off Elevation/Content AF	2725.00	18,958	2561.00	11,212	2343.00	7,897	38,067
<i>FCID Contracted Irrigation Pool Capacity at 100% Full</i>	27.00	91,217	20.80	25,012	23.10	26,750	142,979
Elevation / Content in AF	2738.63	55,580	2566.63	16,306	<u>2361.52</u>	<u>27,200</u>	99,086
% of Full Capacity	50.4%		45.0%		78.5%		54.7%
Current 2018 Irrigation Supply	Feet	A.F.	Feet	A.F.	Feet	A.F.	A.F.
	13.63	36,622	5.63	5,094	18.52	19,303	61,019
Friday, February 09, 2018	% Irr. Pool	40.1%	% Irr. Pool	20.4%	% Irr. Pool	72.2%	42.7%

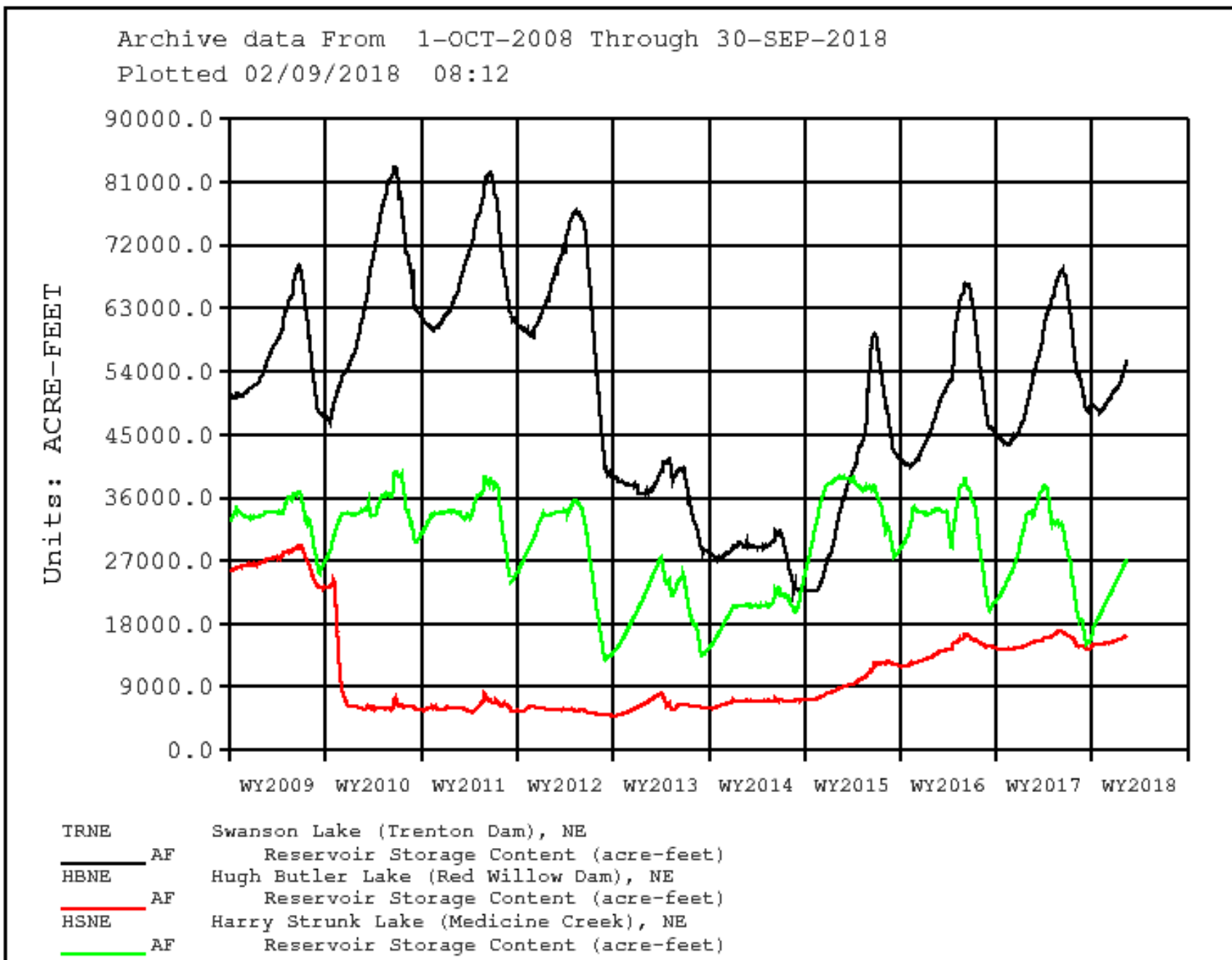
Reservoirs 2018	Harlan Co.		Lovewell		Enders	
	Elevation	Acre-Feet	Elevation	Acre-Feet	Elevation	Acre-Feet
Top of Irrigation Pool	1945.73	314,111	1,582.60	35,666	3112.30	42,910
Contracted Shut Off Elevation/Content AF	1931.58	155,679	1,571.70	11,644	3082.40	8,948
<i>Contracted Irrigation Pool Capacity at 100% Full</i>	14.15	158,432	10.90	24,022	29.90	33,962
Elevation / Content in AF	1938.87	229,584	1,581.34	32,022	3082.50	9,011
% of Full Capacity	73.1%		89.8%		21.0%	
Current 2018 Irrigation Supply	Feet	A.F.	Feet	A.F.	Feet	A.F.
	7.29	73,905	9.64	20,378	0.10	63
Friday, February 09, 2018	% Irr. Pool	46.6%	% Irr. Pool	84.8%	% Irr. Pool	0.2%



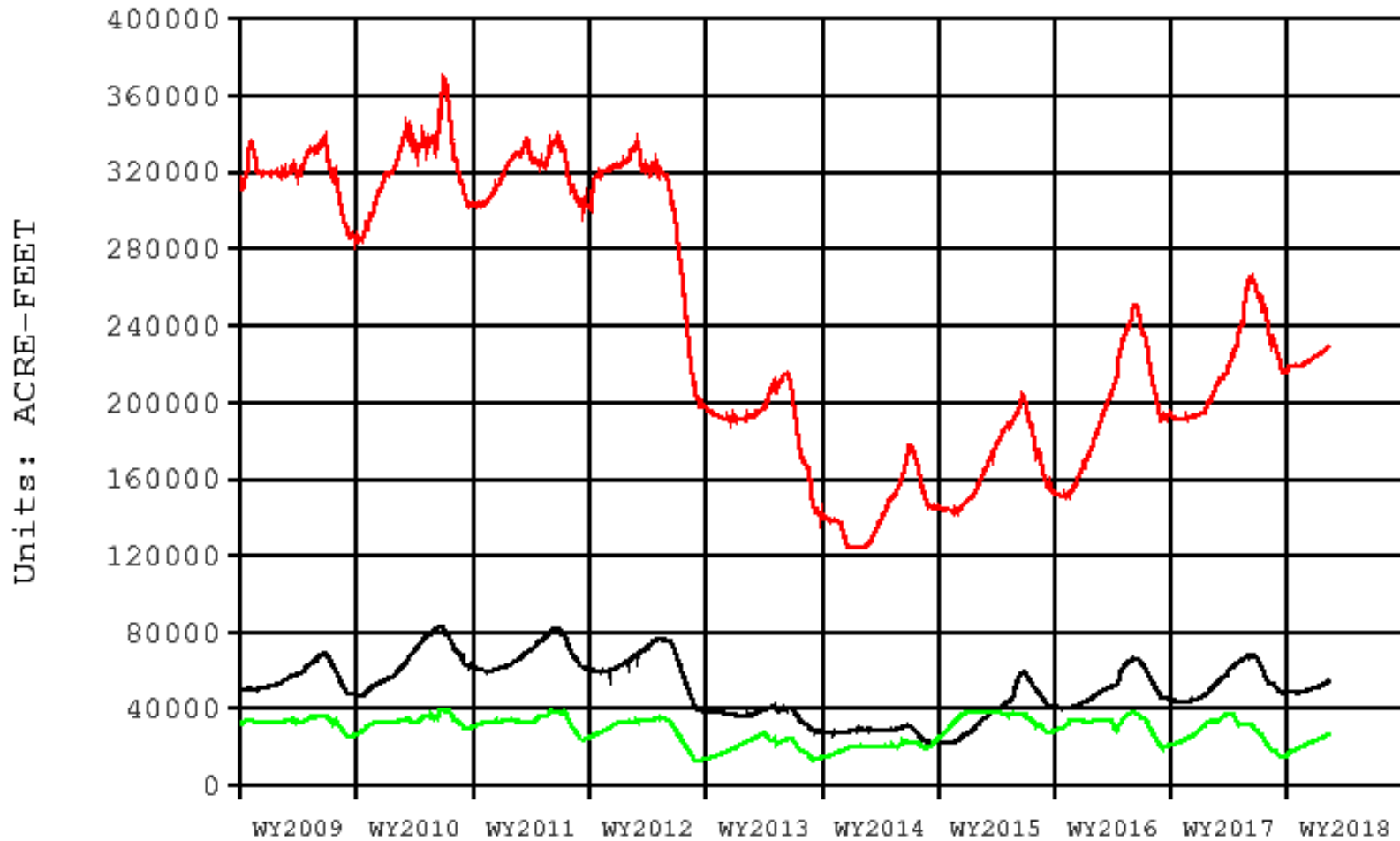








Archive data From 1-OCT-2008 Through 30-SEP-2018
 Plotted 02/09/2018 08:14



TRNE	Swanson Lake (Trenton Dam), NE
— AF	Reservoir Storage Content (acre-feet)
HCNE	Harlan County Dam, NE
— AF	Reservoir Storage Content (acre-feet)
HSNE	Harry Strunk Lake (Medicine Creek), NE
— AF	Reservoir Storage Content (acre-feet)